


AltMobility PH



A stylized city skyline at the top of the page, rendered in shades of blue and green. The buildings are simplified, blocky shapes of varying heights.

TRANSFORMING SMART MOBILITY IDEAS INTO LOCAL GOVERNMENT SOLUTIONS

CALD Local Government Workshop
October 13-14





COMMUNITY CONSULTATIONS

Understanding the Context



STAKEHOLDER CONSULTATIONS

Visualize your typical daily journey. Where do you normally go?


How do you move from point A to point B?

- ❖ Mode of transport?
- ❖ Estimated distance & time?
- ❖ Costs?

How is your experience? What are the usual challenges?



AltMobility PH



A stylized city skyline at the top of the page, rendered in shades of blue and green. The buildings are simplified geometric shapes, creating a modern, digital feel.

TRANSFORMING SMART MOBILITY IDEAS INTO LOCAL GOVERNMENT SOLUTIONS

CALD Local Government Workshop
October 13-14





INTRODUCTIONS & EXPECTATION SETTING

Walkthrough with AltMobility PH





Who are we?

AltMobility PH is a group of policy advocates passionate about making transport sustainable and inclusive.

We promote **sensible and humane transport policies** which create a system that is safe, accessible, inclusive, dignified and sustainable; and which **recognizes the needs of people** — particularly pedestrians and the commuting public — **above all other interests.**



Vision

Dignified and sustainable mobility for every Filipino

A Philippines that provides mobility that is safe, accessible, inclusive, dignified and sustainable; and which recognizes the needs of people—particularly pedestrians and the commuting public—above all other interests.



PROGRAM FLOW

DAY 1

- ❖ Community Consultations
- ❖ Insights from Consultations and Site Visits
- ❖ Defining Issues and Opportunities in
Transportation

PROGRAM FLOW

DAY 1

- ❖ Community Consultations
- ❖ Insights from Consultations and Site Visits
- ❖ Defining Issues and Opportunities in Transportation

DAY 2

- ❖ Inputs Sessions: Frameworks for Public and Active Transportation; Local Governance and Policy for Transportation Reform
- ❖ Workshop: Planning for Transportation



WORKSHOP: INSIGHTING

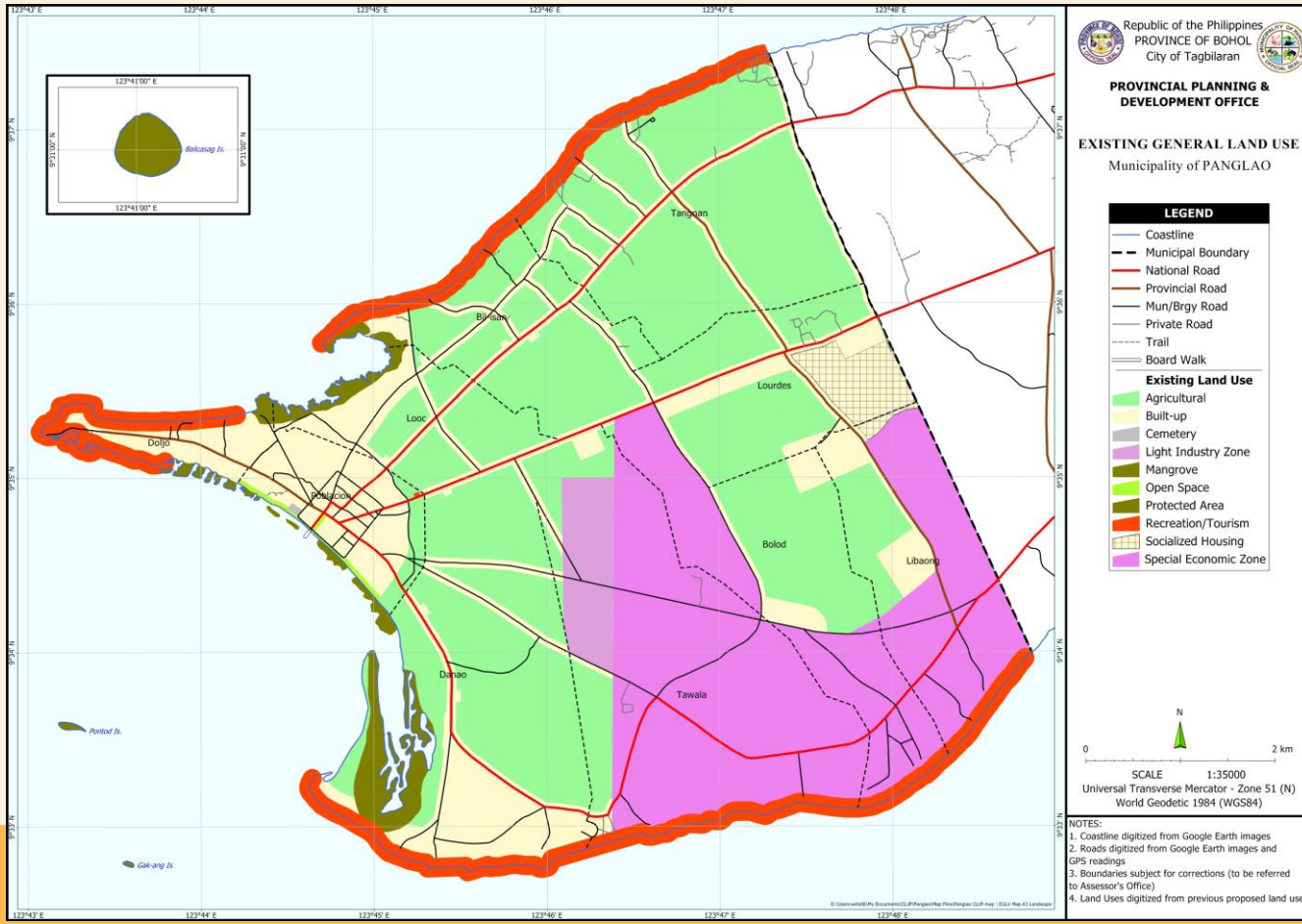
WHAT ARE THE KEY ISSUES IN TRANSPORTATION IN PANGLAO?

What did you observe from the site visits?
How is the condition of transportation?
How are the sidewalks?
Usual pick-up and drop-off areas?
Areas of development and high demand?
Challenges faced by the people?



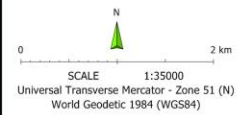
MAPPING AND VISUALIZATION EXERCISE





EXISTING GENERAL LAND USE
Municipality of PANGLAO

LEGEND	
	Coastline
	Municipal Boundary
	National Road
	Provincial Road
	Mun/Brgy Road
	Private Road
	Trail
	Board Walk
Existing Land Use	
	Agricultural
	Built-up
	Cemetery
	Light Industry Zone
	Mangrove
	Open Space
	Protected Area
	Recreation/Tourism
	Socialized Housing
	Special Economic Zone



- NOTES:
1. Coastline digitized from Google Earth images
 2. Roads digitized from Google Earth images and GPS readings
 3. Boundaries subject for corrections (to be referred to Assessor's Office)
 4. Land Uses digitized from previous proposed land use

MAPPING EXERCISE

VISUALIZE

- ❖ Identifying areas where the issues are present

Use markers to mark locations in map

Use post-its to do further explanation of the map



Other Points

Try to visualize from perspective of...

- ❖ A student going to school daily
- ❖ A local going to the market or Church
- ❖ A local going to their employment/ place of work
- ❖ A tourist moving around to visit places in Panglao





BREAK TIME

Snacks, and Freshen up





**WORKSHOP:
DEFINING
ISSUES &
OPPORTUNITIES**

ISSUES - OPPORTUNITIES

IDENTIFIED ISSUES



ISSUES - OPPORTUNITIES

IDENTIFIED ISSUES

**WHAT ARE THE OPPORTUNITIES
THAT CAN BE HARNESSSED BASED
ON IDENTIFIED ISSUES**





DAY 1

SYNTHESIS



SYNTHESIS

- ❖ Consultations and Site Visits as a way to be more sensitive to the mobility needs of the community



SYNTHESIS

- ❖ Consultations and Site Visits as a way to be more sensitive to the mobility needs of the community
- ❖ Visualization as an exercise to see the movements of people and identify opportunities



SYNTHESIS

- ❖ Consultations and Site Visits as a way to be more sensitive to the mobility needs of the community
- ❖ Visualization as an exercise to identify issues so that we can see the opportunities to further improve the mobility of tourists and locals in Panglao



WHAT TO EXPECT TOMORROW?

Morning: Inputs from experts on Public Transportation, Active Transportation and Local Governance for Transportation



WHAT TO EXPECT TOMORROW?

Morning: Inputs from experts on Public Transportation, Active Transportation and Local Governance for Transportation

Afternoon: Detailing Possible Interventions and Projects to address identified mobility issues



Maraming Salamat!

Connect with us on



@AltMobilityPH



bit.ly/CommutersNamanMessenger



AltMobilityPH@gmail.com



PLENARY

KUWENTUHAN TAYO!

Share discussion from your group



PLENARY

KUWENTUHAN TAYO!

Share discussion from your group

**TOP WISHES YOU WANT FOR THE
TRANSPORTATION SYSTEM IN
PANGLAO/LOCALITY**



INSIGHTS FROM COMMUNITY CONSULTATIONS

- ❖ How is the general commuting experience of community members? (*costs, time travel etc.*)
- ❖ What did they see as challenges? What did they want improved?



MAPPING EXERCISE

VISUALIZE

- ❖ Areas of development
- ❖ Areas of high traffic (what time and what season)
- ❖ What usual path do people take (point A to point B)



MAPPING EXERCISE

VISUALIZE

- ❖ Areas of development
- ❖ Areas of high traffic (what time and what season)
- ❖ What usual path do people take (point A to point B)
- ❖ Initial ideas for potential routes of public transport
- ❖ Initial ideas on where to encourage more active mobility

*Use markers to mark locations in map
Use post-its to do further explanation of the map*

